

## Appendix 5A – Planning Figures

Figure 5.1: (Administrative Boundaries of the Kankturk Mallow MD LAP and Fermoy MD LAP 2017)



Figure 5.2: CCDP Figure 2.7 (Core Strategy Diagrammatic Map for County Cork)

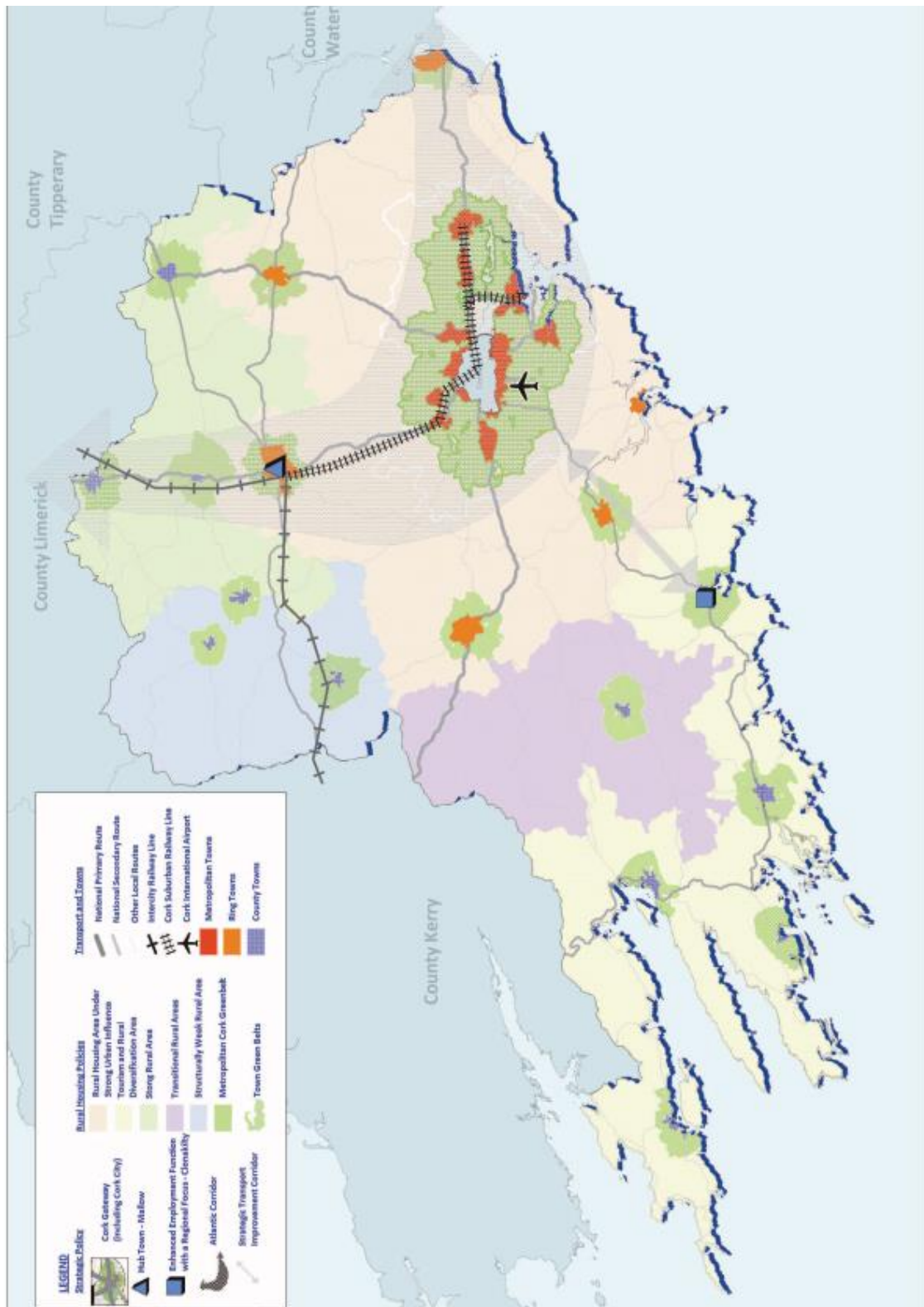


Figure 5.3 LCDP Map 2.1 (Core Strategy Map)

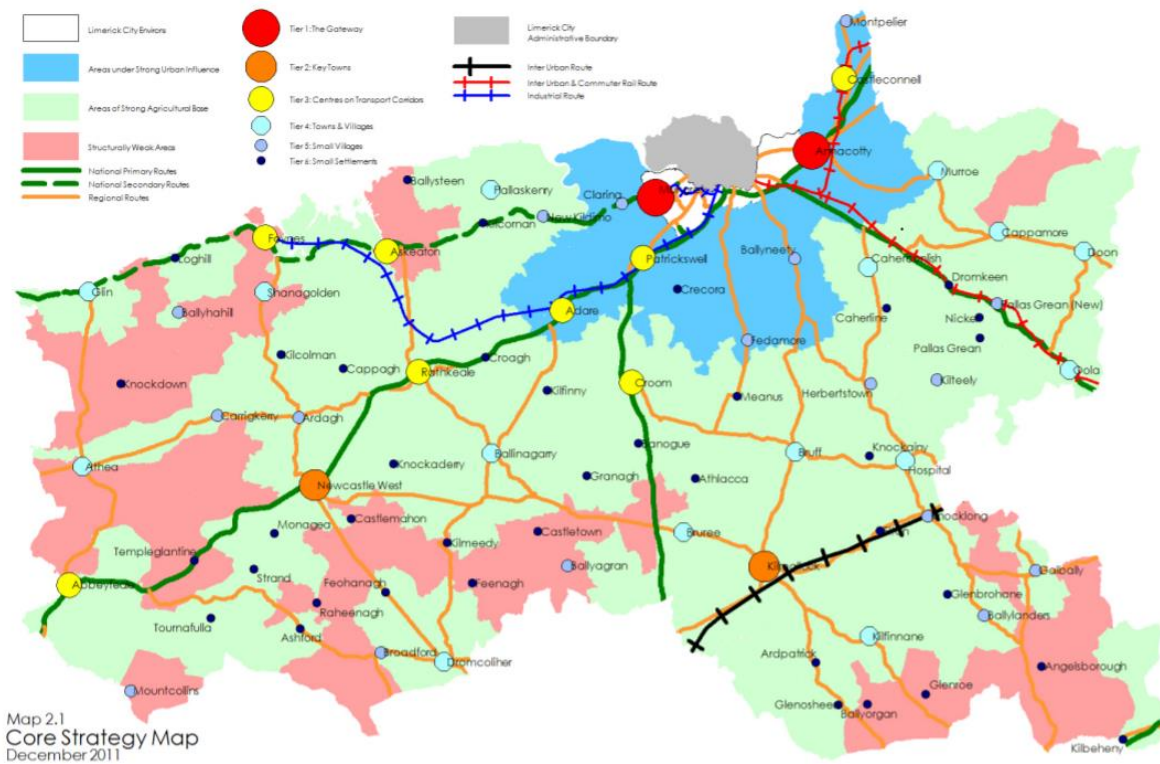


Figure 5.4 LCDP Map 3.1 (Settlement Hierarchy)

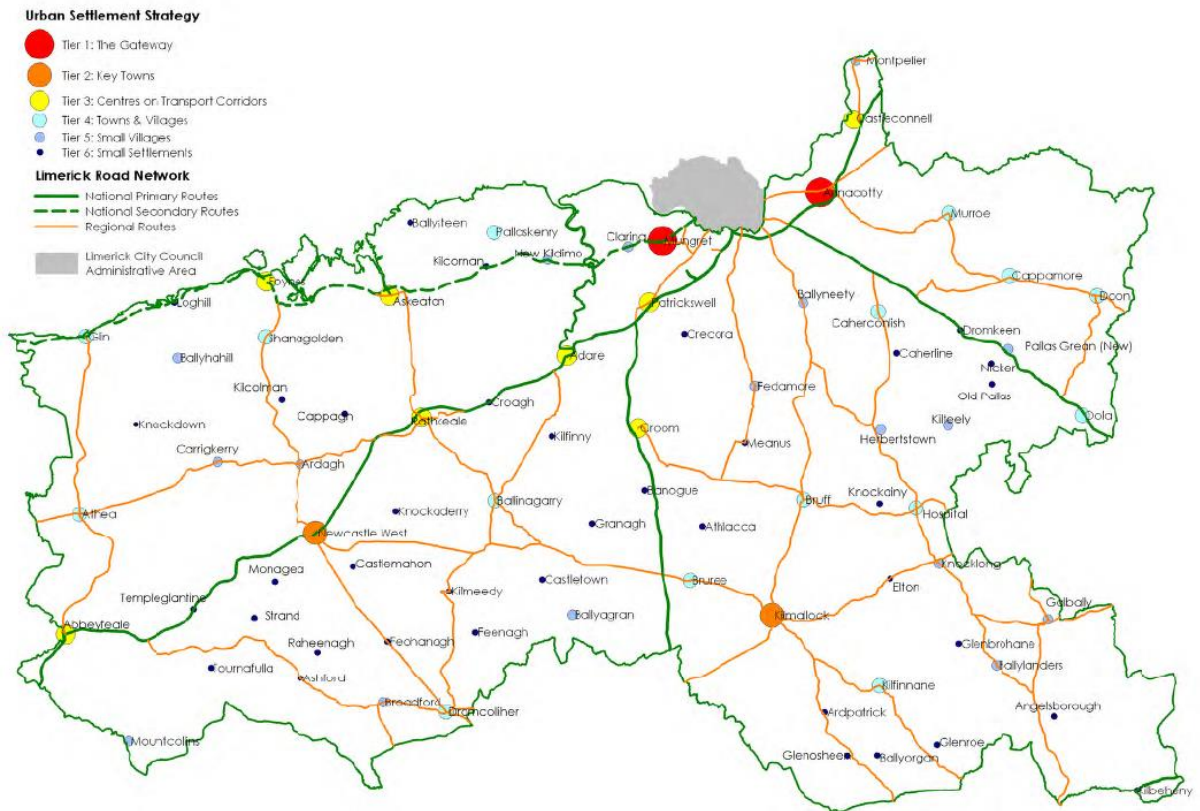


Figure 5.5 LCDP Map 3.2 (Rural Settlement Strategy)

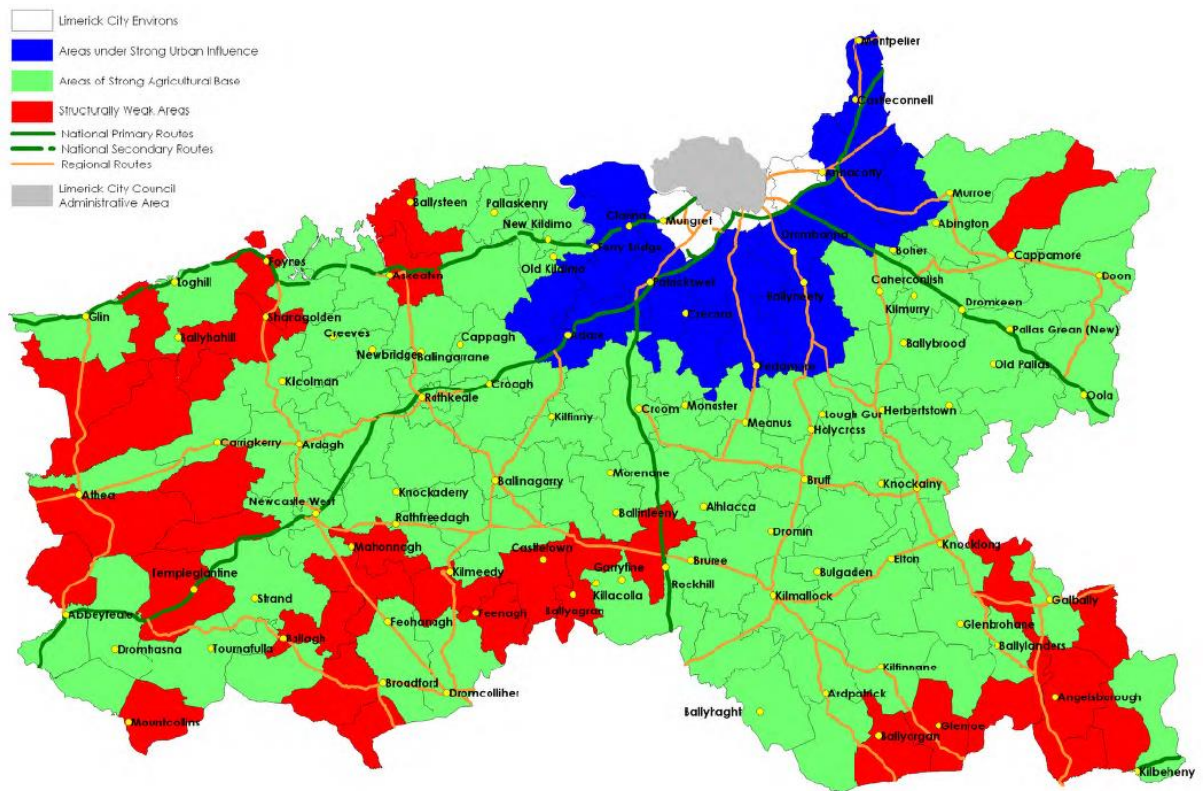


Figure 5.6: LCDP Map 8.1 (Existing Rail Lines)

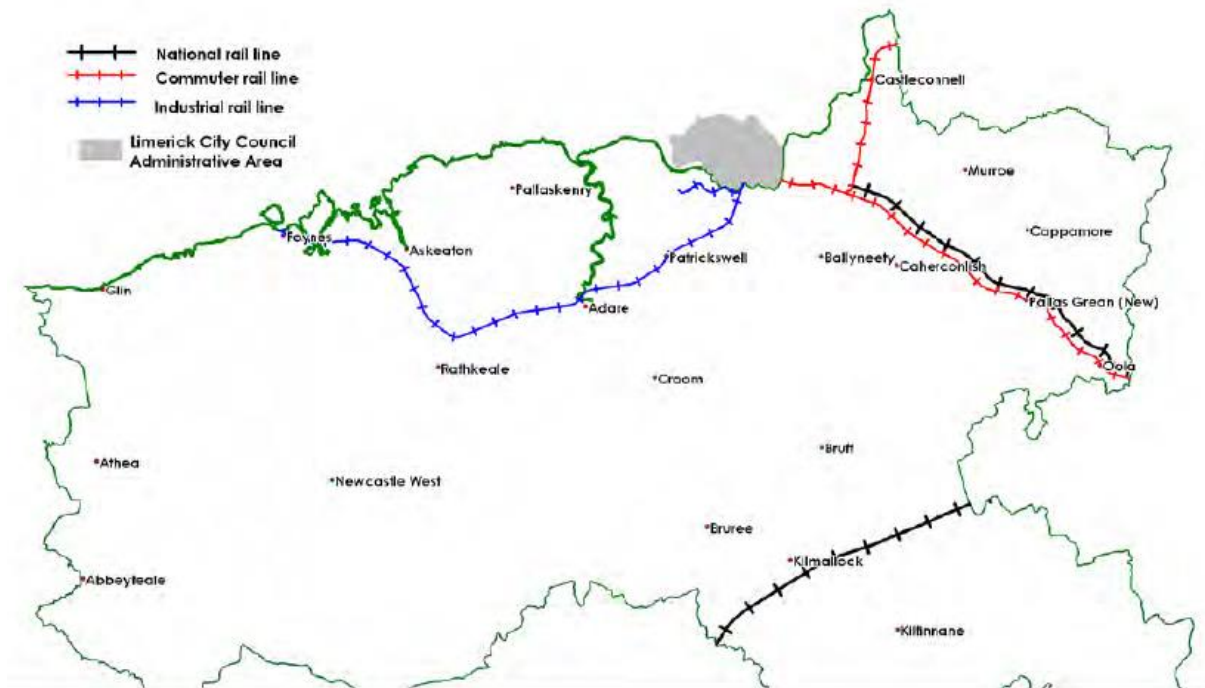


Figure 5.7 Settlement Boundary of Ballyhea Village

